EDDM/MUC
MÜNCHEN

EDDM APCH-11
Eff: 16 FEB 2006

MÜNCHEN, GERMANY
RNAV (GPS) Rwy 26L

ATIS	München Radar EDMM_N_CTR	München Arrival EDDM_N_APP	München Director EDDM_F_APP	München Tower EDDM_N_TWR	München Ground EDDM_N_GND
123.12	129.10	128.02	118.82	118.7	121.97

MISSED APCH (RNAV): Climb on track 262° to DM541 and 1900', turn LEFT via DM542 on track 136° to MUN climbing to 5000'.
FMS: DM541[A1900+;L] - DM542 - MUN[A5000]

Apt Elev 1487'
RWY **1470'**

MISSED APCH (NON-RNAV): Climb STRAIGHT AHEAD until passing 1900' and D1.0 West of DMS, then turn LEFT to MUN VOR/DME climbing to 5000'.

Final Apch Crs **262°**

Alt Set: hPa (IN on req) | Rwy Elev: 52 hPa | Trans level: By ATC | Trans alt: 5000'

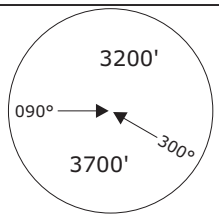

MSA MNW NDB

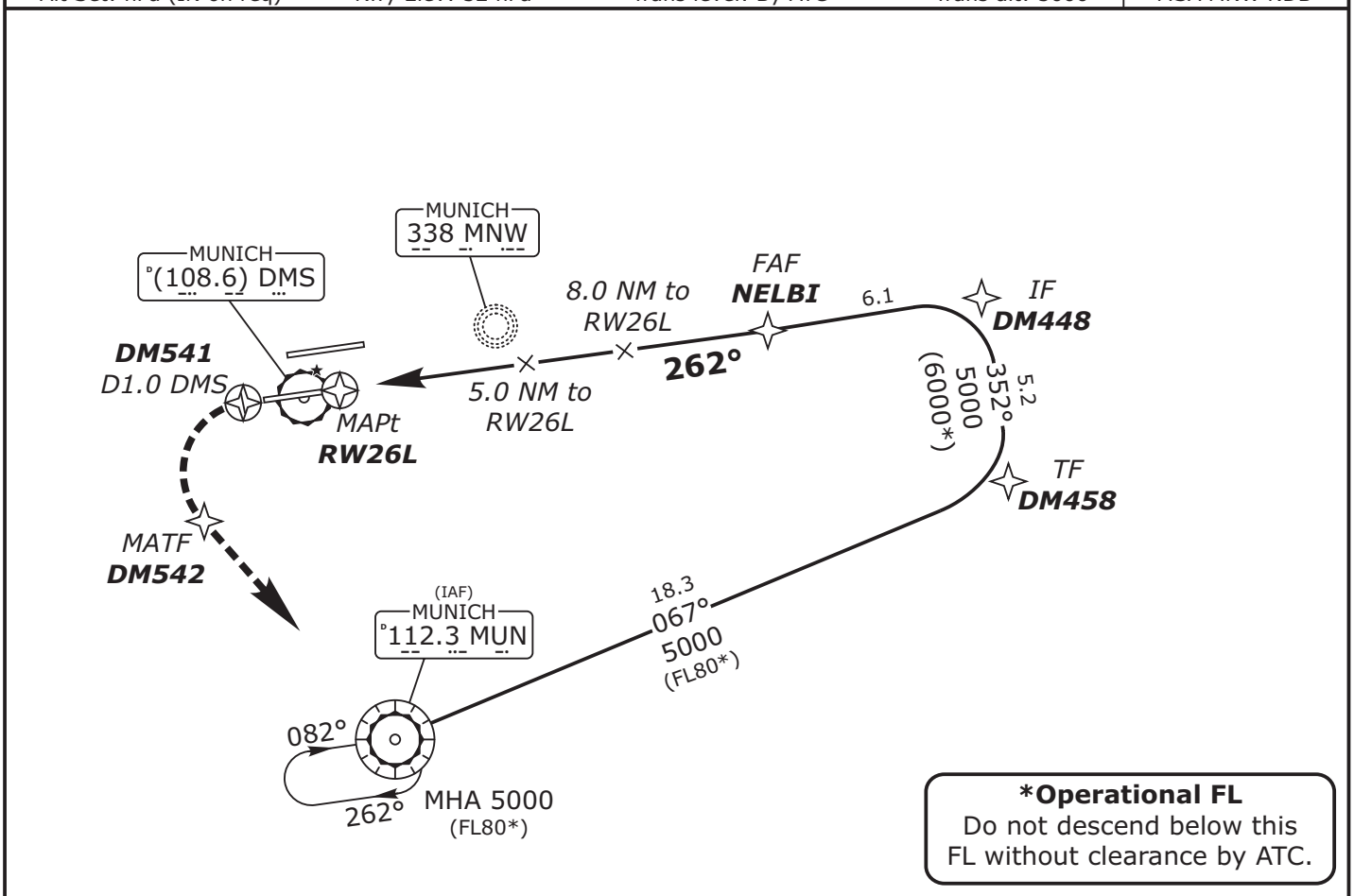

1 cm=2 NM

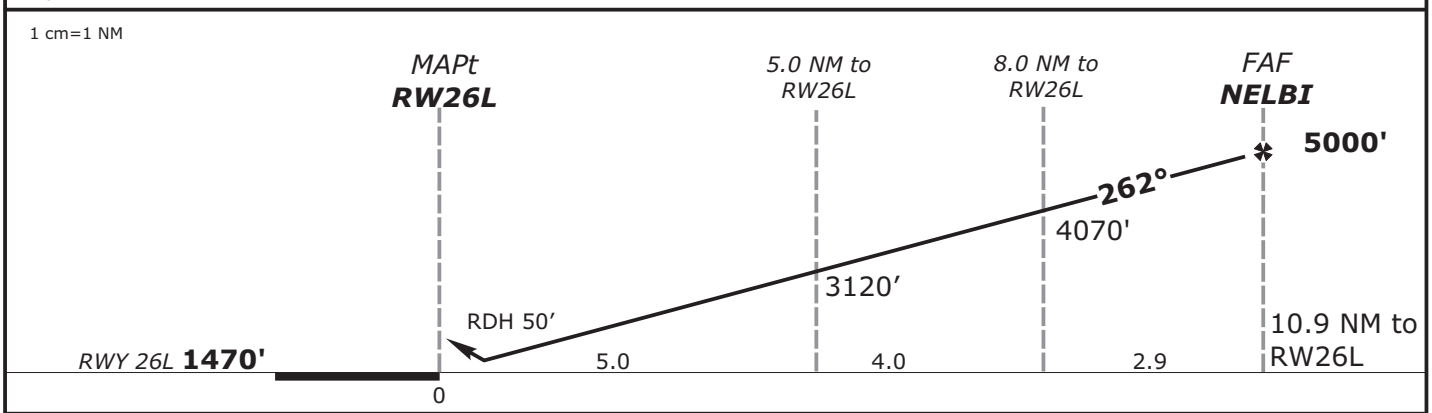

OCA (OCH)	A	B	C	D	
GPS	1870'	1980'	1980'	1980'	
	400'	510'	510'	510'	

DIST THR / RW26L	2	3	4	5	6	7	8	9	10
ALTITUDE	2160'	2480'	2800'	3120'	3440'	3750'	4070'	4390'	4710'

GS	kt	80	100	120	140	160	180
NELBI - RW26L (10.9 NM)	MIN:SEC	8:11	6:32	5:27	4:40	4:05	3:38
Rate of descent (5.2%)	ft/MIN	420	530	640	740	850	960

Valid for flight simulation use only - do not use for real life navigation

Revision: 2006-08-08 - Change: New Chart.

© Philipp Geng <charts@edmm.vacc-sag.org>